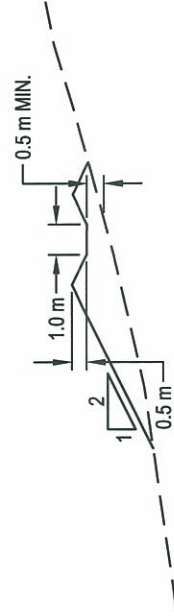
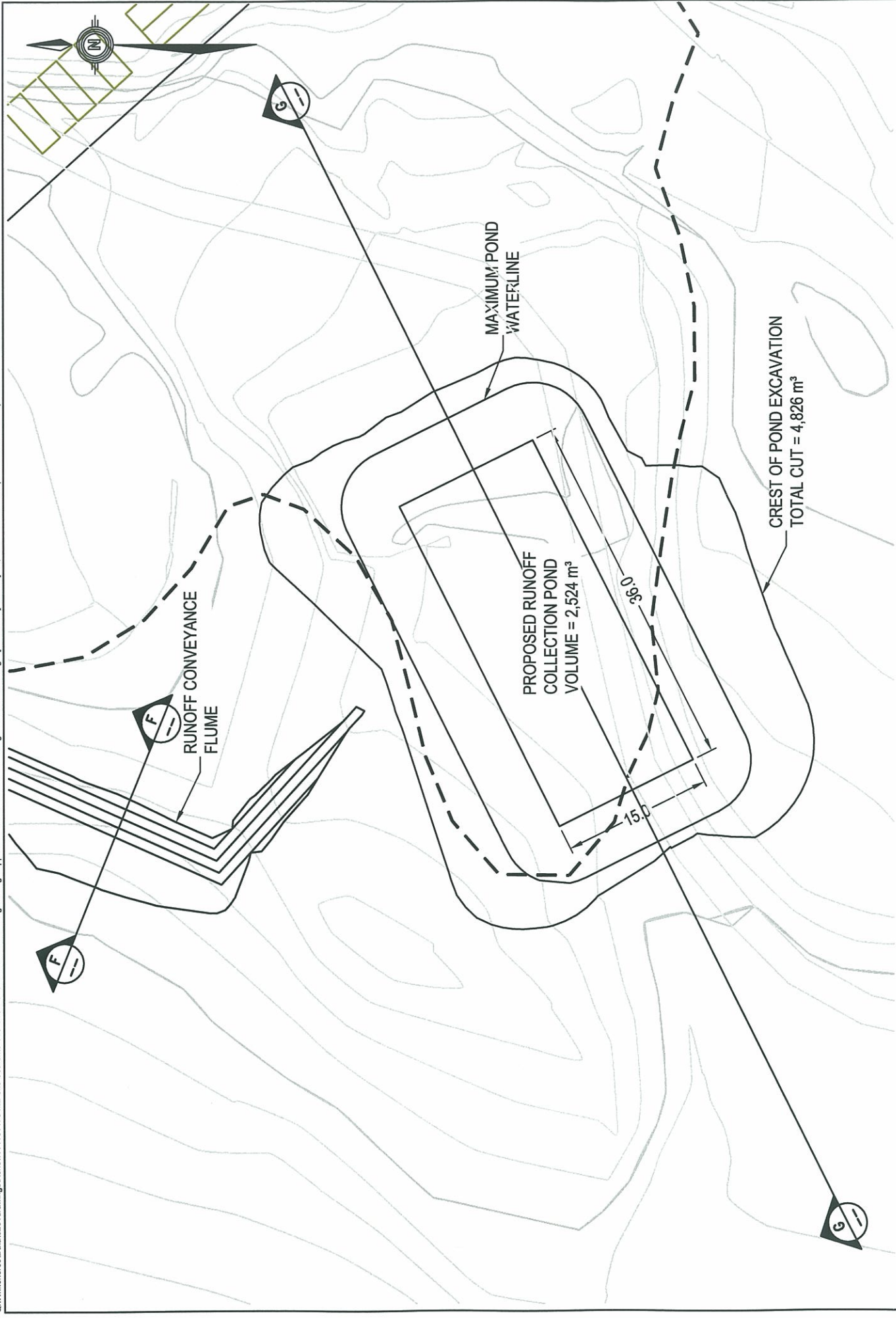
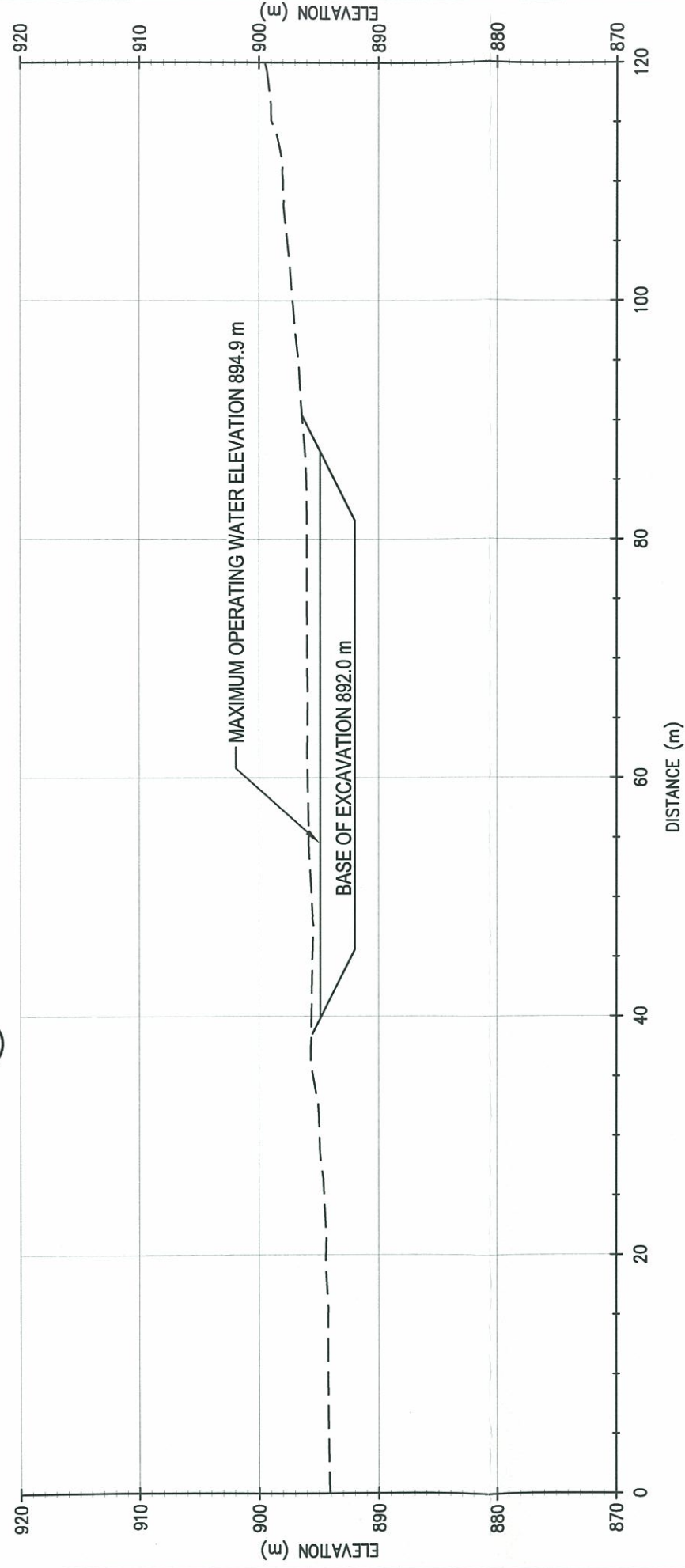


C:\Whitehorse\Drawings\keno\W14101178 Mill Site Search\3 Site Overview\W14101178_003 Engineering Support Services\W14101178_003 Figs 2-12 13Jan10.dwg 1:15:02 am (BY: JAMES BUYCK)



F RUNOFF CONVEYANCE FLUME SECTION
SCALE 1:250



G POND SECTION
SCALE 1:500

YWB
-01- 19 2010
0209 092

ISSUED FOR USE

CLIENT



ALEXCO

EBA Engineering
Consultants Ltd.

- NOTES
1. NTS MAP ZONE 8 M/14 NAD 83
 2. CONTOUR INTERVALS - 1.0 m
 3. BASE PLAN/DRAWING PROVIDED BY ALEXCO RESOURCES

Scale: 1: 500 (metres)



DRY-STACKED TAILINGS FACILITY DESIGN
BELLEKENO MINE MILL SITE, YUKON

WATER COLLECTION POND
PLAN AND PROFILE

PROJECT NO.	DWN	CHK	REV
W14101178.003	KJT	CJD	1
OFFICE	DATE		
EBA-WHSE	January 13, 2010		

Figure 8